

On-line Agricultural Products Navigation System on the Google Earth

CHRISTINA LING-HSING Chang¹, WENG-YI-LANG Hsiao²

¹Department of Information Management, National Pingtung University, Kaohsiung, Republic of China

²Department of Information Management, National Pingtung University, Taipei, Republic of China

Electronic supplementary material (ESM)

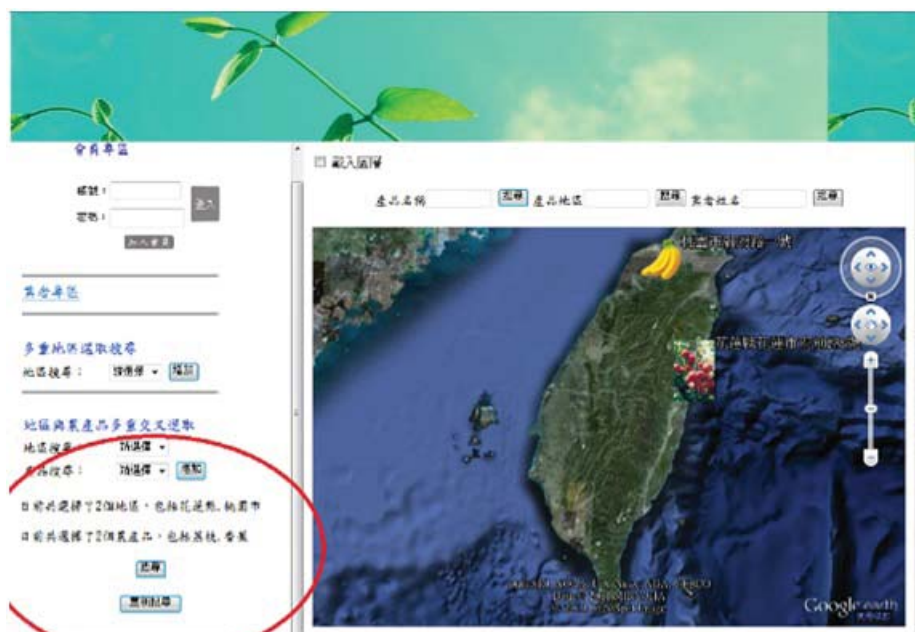


Figure S1. The FrontPage of the Agricultural Products Navigation and Sales System

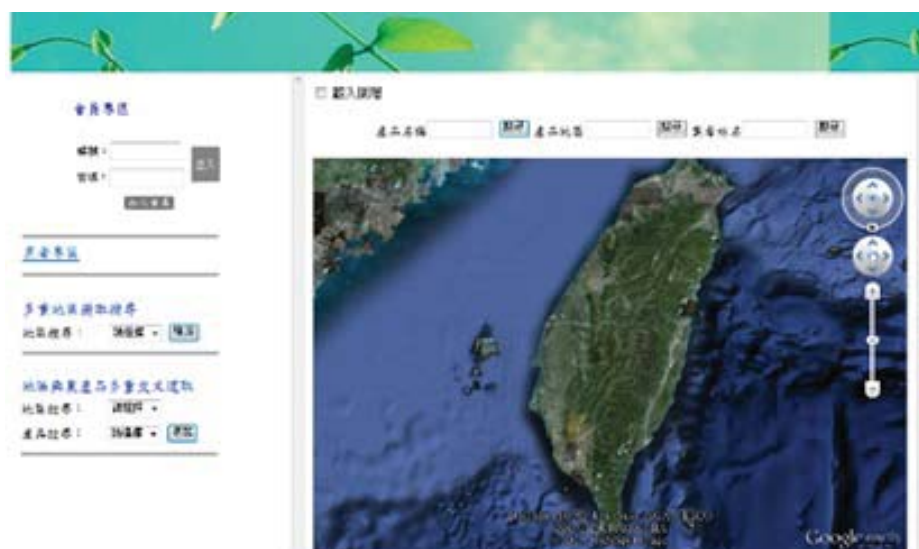


Figure S2. Home Page of the System



Figure S3. Relative Sub-systems of Farmers

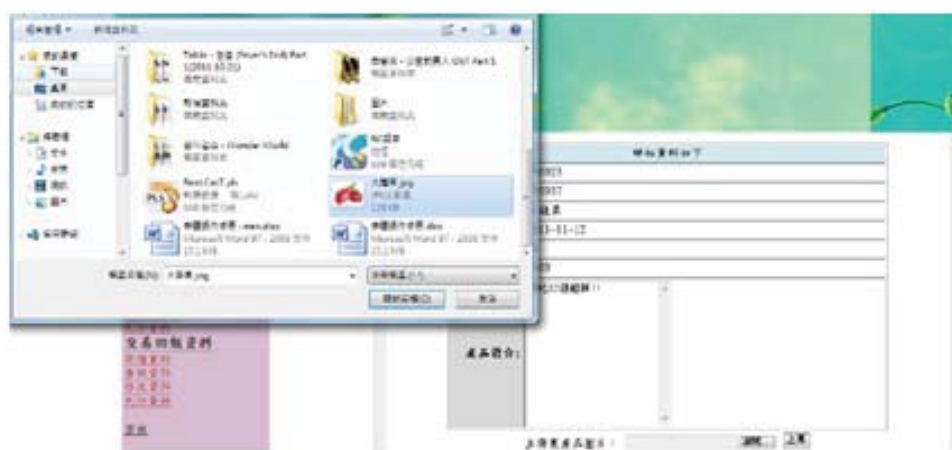


Figure S4. Farmers' Entry of Products



Figure S5. Customers' Search Product

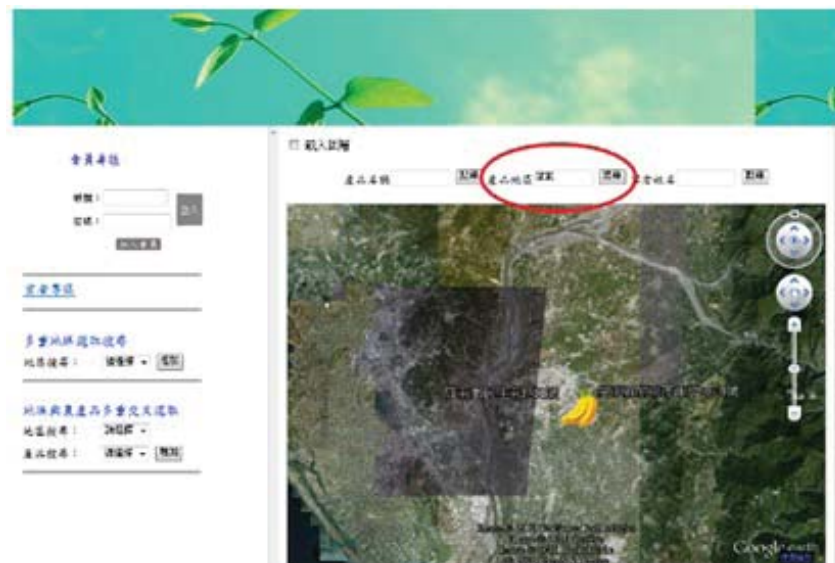


Figure S6. Customers' Search Area

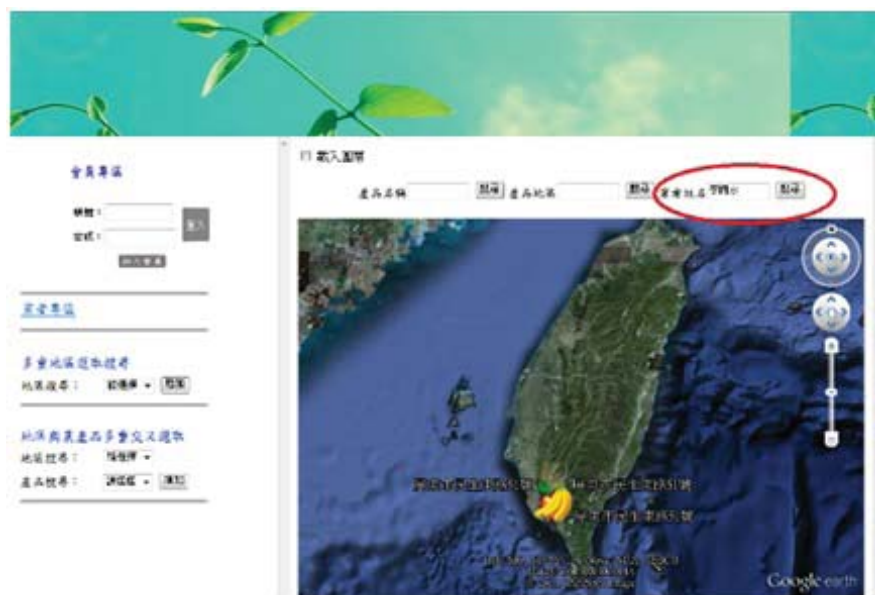


Figure S7. Customers' Search For Products From Farmers

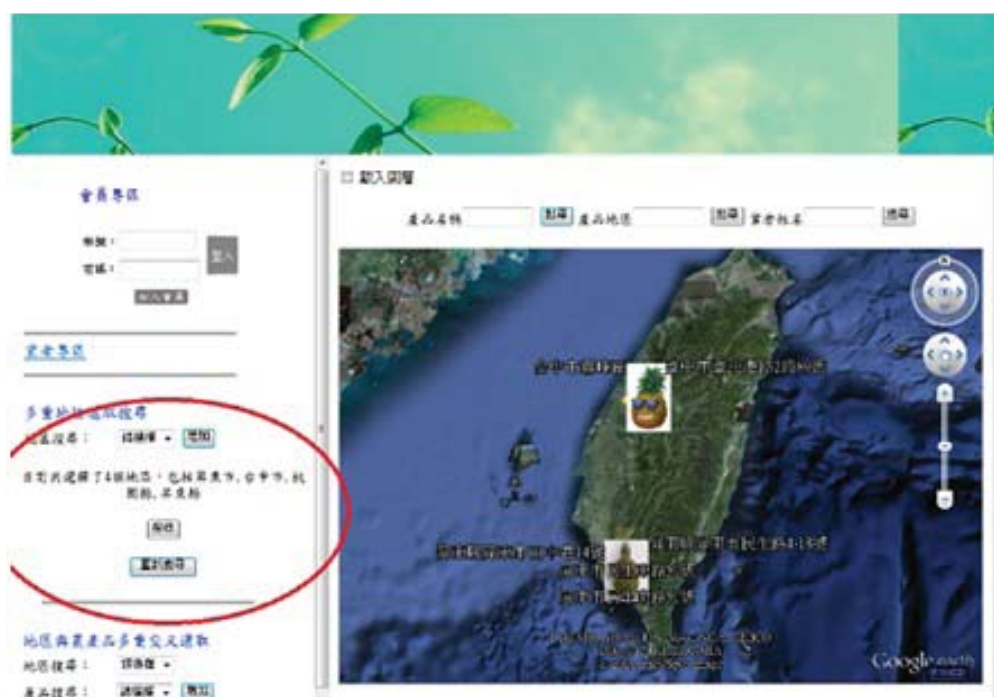


Figure S8. Customer' Multiple Areas Search

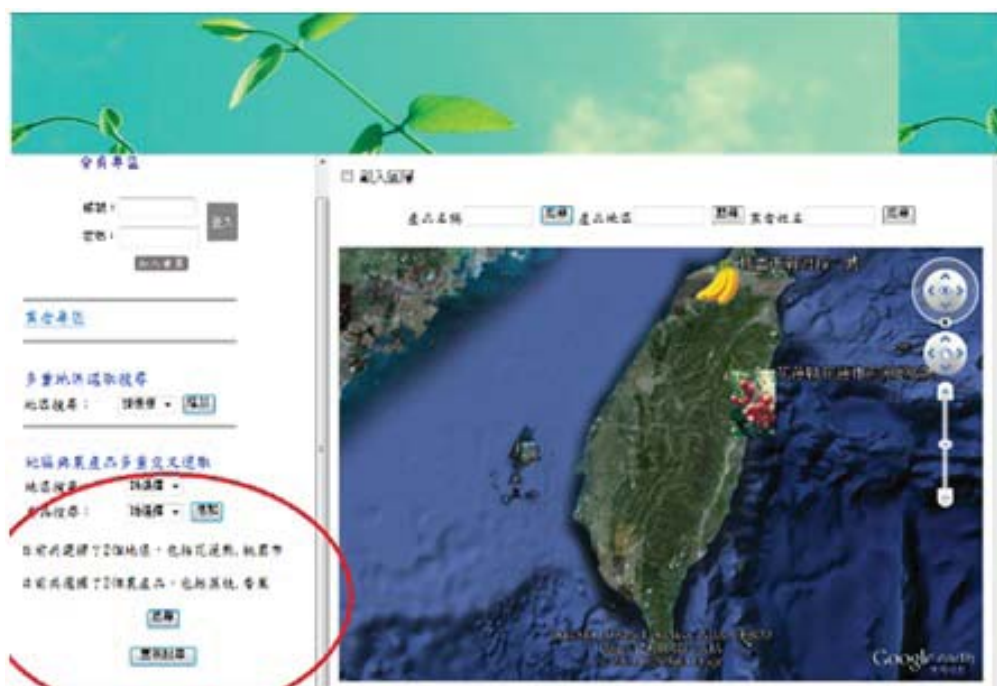


Figure S9. Customers' Multiple Areas and Products Search Form

會員專區

帳號: 登入

密碼: 登入

商品專區

地區與產品多重交叉搜尋

地區搜尋: 搜尋

產品搜尋: 搜尋

填寫資料

客戶帳號:	20120	電子郵件:	20120@msn.com
密碼:	*****	聯絡地址:	台北市信義區中正路123號
聯絡人名稱:	John	身分證字號:	B25259400

請注意系統安全

Figure S10. Customers Membership Data Entry

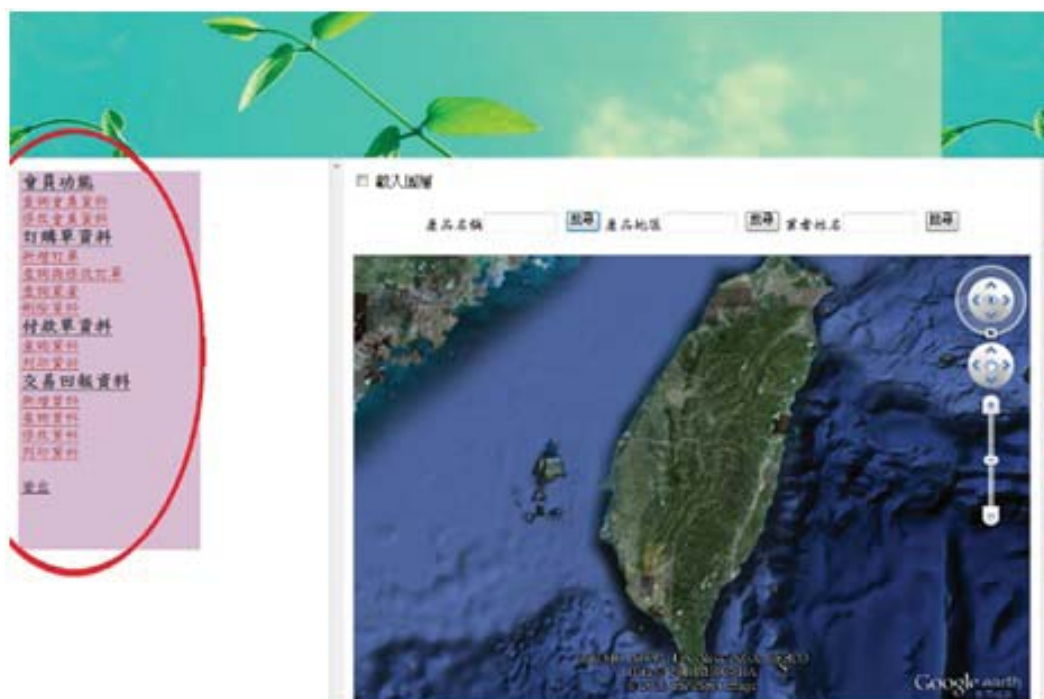


Figure S11. Relative Sub-systems of Members



Figure S12. Tablet Computer Interface



Figure S13. Smart Phone: Multiple Conditions Search